



香港中文大學
地理與資源管理學系
學士學位課程

Handbook
2021-22



Geography is a comprehensive discipline which is not only intellectually exciting, but also highly practical. It helps us understand a wide variety of complicated problems of enormous importance in resource management, environmental protection and socio-economic development, and find solutions for urban and regional sustainability.

地理學是一門既生動有趣又非常實用的綜合性學科，幫助我們了解當今世界紛繁複雜的資源、環境和社會發展等重要問題，探索城市與區域可持續發展的方法與路徑。

Contents

目錄

Introduction 引言	02
Geography and Our World 地理學與我們的世界	03
Programme of Studies 課程綱要	11
· Graduation Requirements 畢業要求	12
· Concentration Areas 專修範圍	13
· Course List 課程目錄	14
Admission Requirements 入學成績要求	18
Field Studies 野外及實地考察	20
Facilities 教研設施	21
Scholarships and Awards 獎學金及助學金	22
Exchange Opportunities 交換生計劃	23
Internship Programme 實習計劃	24
Mentorship Programme 師承計劃	25
Campus Life 校園生活	26
Student Reflections 學生分享	27
Career Opportunities 畢業生出路	29
Faculty Members 教員簡介	32

Introduction

引言

Geography is more than maps, place names and rock types. In fact, geography is so much more than just locations and facts. It is a multi-disciplinary subject encompassing diverse knowledge within the social and natural sciences. It emphasizes the study of interactions among human activities and the natural environment, and many factors contributing to socio-economic, environmental and resource management problems as well as their solutions.

Resources have always been a central focus of interest in geography. Understanding, utilizing and managing resources in a geographical context are crucial for the betterment of humankind. Our modern society in the age of globalization faces many great challenges such as resource depletion, population explosion, environmental pollution, and climate change. Geographical science and geoinformation technology can play a vital role in understanding these issues and finding solutions for the sustainable development of human society. Our programme of studies aims to equip students with knowledge and skills in geography and resource management and thus to help them better prepare for a career and professional development after graduation.

The mission of our Department is to equip students with geographical knowledge and skills with an emphasis on effective resource management pertinent to the sustainable development of the human race. “Resources” cover all kinds of natural and environmental resources, while “Management” focuses on their spatial monitoring, assessment and analysis, optimal allocation and utilization.

地理學不只與地圖、地名和石頭種類有關。其實地理學蘊含更廣泛的意義。它是一門跨學科、包含廣闊社會和自然科學知識的學問。地理學側重研究人類活動與自然環境之間的互動關係，並探討導致各種社會經濟、環境和資源管理問題的原因及其解決方法。

資源歷來都是地理學研究和應用的重點。運用地理學角度去理解、利用和管理資源對於人類的福祉非常重要。全球化時代的現代社會面臨著種種巨大挑戰，例如資源耗盡、人口爆炸、環境污染和氣候變化。地理科學和地理信息技術對了解這些問題和尋找人類社會可持續發展的出路發揮著重大作用。本系課程旨在培養學生在地理和資源管理學方面的知識和技能，從而使他們在畢業之後更好地擇職、就業和服務社會。

我們的任務和使命在於拓展和傳授地理學的知識和技能，尤其強調如何通過有效的資源管理從而達致人類可持續發展的目標。「資源」包括所有的自然與環境資源，而「管理」則集中於對這些資源的空間監察、評估和分析、最優分配和利用。

Geography and Our World

地理學與我們的世界

To help you understand more about geography and resource management, this section briefly highlights the latest developments in the following areas:

為了增加你對地理與資源管理學科的認識，請細閱以下範疇最新發展的簡介。

Geoinformation Science
地理信息科學

Human and Physical Environment
人類與自然環境

Urban Planning
城市規劃

Ecotourism and Sustainable Tourism Development
生態旅遊和可持續旅遊發展

Regional Development of Hong Kong and Mainland China
香港與中國內地的區域發展

Carbon Neutrality and Resource Management
碳中和與資源管理

Smart Sustainable Cities
永續・智慧城市

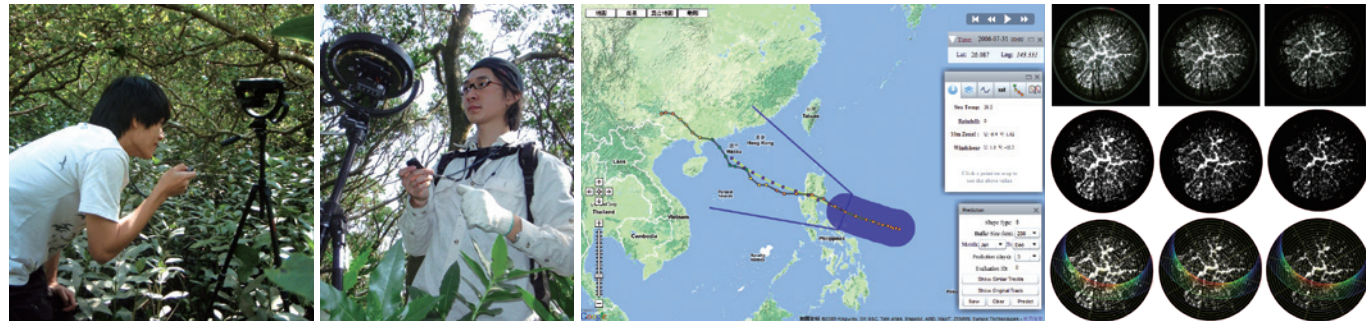
Geoinformation Science

地理信息科學



Our daily lives are made more convenient with the advent of modern IT. The internet, mobile phones, digital cameras and iPad are so appealing that they have utterly transformed the way we live, play, work and study. The study of geography has also benefited from these trends with the development of geographic information science, or the IT for geography. Geographic information system (GIS) is utilized to answer questions and make decisions. A vivid example is the use of maps and human mobility data in assessing the effect of public health interventions against COVID-19. GIS is also used to present and visualize abstract ideas or incidents. For instance, can you imagine noise being colored and presented as 3D models? In reality, many government departments are using GIS to plan their cities, protect the environment and manage their ecological resources. Many students are fascinated by its power in making geographical studies so enjoyable.

現代信息科技為我們的生活帶來無比方便。互聯網、手機、數碼相機、平板電腦等移動設備與信息科技確是引人入勝，也改變了我們的生活、遊戲、工作和學習的模式。隨著這種趨勢的發展，地理學中也出現了地理信息科學或地理學的信息科技。地理信息系統（GIS）主要用來解答問題和幫助決策。在今次抗擊新冠疫情中，地圖與人群移動數據就被用來評估各種公共衛生防疫措施的效果。地理信息系統也可用來表達一些抽象的概念或現象，有沒有想像過噪音原來可以是一個彩色繽紛的立體模型呢？在現實中，很多政府部門都用GIS來規劃城市、保護環境和管理生態資源。不少同學都感到地理信息科學確實使地理學習更添樂趣。



Contradictions always exist in the relations between human beings and physical environment. It is often difficult to maintain a harmonious relationship which is vital for the development and future of human society. On the one hand, it is necessary for human to rely on natural resources and environment for survival and development. On the other hand, human has been facing threats from natural hazards including earthquake, volcanic eruption, flooding, typhoons, drought, tsunami, etc. As a consequence of rapid economic development and population growth, environmental quality has been deteriorating and natural resources have been depleted, leading to many environmental problems such as global warming, ozone layer depletion, soil erosion, etc. These are concrete examples alerting us on the bad consequences caused by human activities.

Thus, the harmony between human beings and physical environment as well as the mitigation of natural hazards are two important issues that we must face and handle seriously.

Human and Physical Environment

人類與自然環境

人類和自然環境的關係，從來就是充滿著矛盾的。天人本應合一，但不時亦出現不和諧的局面。人類的生存和發展依賴自然資源與環境。人類也同時要面對諸如地震、火山爆發、水災、風災、旱災、海嘯等自然災害的威脅。當人類過於自信，以為人定勝天，急速發展的時候，大自然也在悄然變化。全球暖化、臭氧層變薄和水土流失等現象都是人類活動所帶來的惡果。

如何協調人類與自然的關係和預防自然災害是我們必須認真面對的難題，極需要我們共同努力才能解決。地資系畢業生對各

Our students are exposed to advanced study of many subjects like hydrology, geomorphology, pedology, biogeography and climatology. Knowledge gained from these subjects are useful for further understanding of environmental problems and resource management in Hong Kong and around the world. Efforts to minimize threats from natural hazards and impacts caused by human activities will enable us to put our development on a sustainable track.

GRM offers many courses that are relevant to the physical and environmental systems including Weather and Climate, Geomorphology, Soil Science, Environmental Management, Urban Environmental Problems, Ecosystem Restoration and Management, Hydrology and Water Resources and Environmental Planning and Assessment. Graduates are able to develop their careers in environmental management, air and water pollution control, environmental impact assessment, natural and cultural heritage conservation and policy making for sustainable development.

自然地理範疇包括水文、地貌、土壤學、生態學、生物地理學和氣候學有著深入的理解，能運用多方面的專業知識探討環境與資源管理問題，減少自然災害對人類的威脅以及人類活動對自然環境所造成的損害，達至可持續發展的目標。地資系提供多個有關自然與環境系統的科目，包括天氣與氣候、地貌學、土壤學、環境管理、城市環境問題、生態系統修復及管理、水文與水資源和環境規劃與評估。畢業生適合擔當環境管理、空氣和水污染防治、環境影響評估、自然和文化遺產保護以及可持續發展的政策制定等工作。

Urban Planning

城市規劃



Urban planning is an important tool for allocating scarce resources to meet social, economic and environmental needs at different geographical scales. As a process of guiding the use of land and other resources, urban planning is closely related to the field of geography. Urban geography focuses on how people interact with the built environment, shaping unique spatial relationships and urban development trajectories. Economic geography helps students evaluate the roles of different international and local actors in shaping global, regional and urban development. The study of geography helps us identify the dynamic and complex forces underlying land use changes. This will provide an essential understanding of the spatial context that gives rise to various planning issues such as harbor reclamation, urban renewal and the challenge of sustainable urban development. Students can also take the planning workshop course to learn the essential skills for solving these complex urban problems.

城市規劃的主要任務是分配有限的資源，以滿足不同地域範疇的社會、經濟和環境方面的需要。作為指導土地和其他資源運用的一個過程，城市規劃與地理學科是息息相關的。城市地理學探討人與城市建成環境的互動，以及此互動如何塑造獨特的空間關係和城市發展軌跡。而經濟地理學則幫助學生瞭解國際和城市層面的不同持份者如何塑造全球、區域和城市的發展。地理學可以幫助我們更好地掌握空間發展規律，明白各種複雜的力量如何重塑城市，並引發各種規劃議題，如填海、市區重建和城市可持續發展等。學生還可以選讀規劃工作坊，學習解決這些複雜城市問題的竅門。



Bird-watching in Mai Po, hiking and strolling through country parks, dolphin watching, snorkelling, scuba diving, learning about nature... More and more Hong Kong people are attracted to nature-based leisure activities, signifying a new trend in the pursuit of quality of life. What does it really mean when we talk about “ecotourism” or “nature-based tourism”? What are the multi-dimensional impacts of nature-based tourism on the destinations? How do these forms of tourism connect to sustainable development?

Growing in popularity all over the world, ecotourism or nature-based tourism is becoming an important trend in Hong Kong and mainland China. It is a multi-disciplinary subject that requires an integrated approach to understand. How do geographers consider this kind of tourism in economic, environmental,

social and cultural terms? How to properly plan and manage ecotourism? What should be the key for achieving sustainable tourism development?

Our programme offers different courses that help students to understand this branch of knowledge in tourism geography and sustainable tourism. Through lectures, tutorials, fieldtrips and projects, students learn to analyse Hong Kong's potential to develop nature-based tourism in a sustainable manner. Many of our students have also chosen interesting topics in this area for their Final Year Theses. Interested in finding out more? Come on board and explore with us!

到米埔觀鳥、往郊野公園遠足、乘船出海觀海豚、浮潛或海底潛水...追求生活質素成為新趨勢，愈來愈多香港人喜歡在閒暇時回歸大自然。我們在談論「生態旅遊」或「自然旅行」時，這些概念意指什麼呢？自然旅遊對目的地有何多方面的影響？這類旅遊如何連結可持續發展？

跟世界各地一樣，生態旅遊或自然旅行在香港及中國內地已漸普及。然而，生態旅遊是一門跨學科

的學問。地理學家是如何從經濟、環境、社會及文化各方面去探討這類旅遊活動呢？如何妥善規劃及管理生態旅遊呢？實現旅遊可持續發展的關鍵是什麼？

地資系提供多個科目，讓學生充分了解旅遊地理和可持續旅遊這一門學問，透過課堂、導修、實地考察、個案研習等，探討及分析香港開發可持續自然旅遊發展的潛力。不少同學亦選擇與生態旅遊相關之課題作為畢業論文的題材呢！你是否想了解旅遊學多一些？那麼，請加入地資行列，與我們一起去探索這門學科的奧秘吧！

Ecotourism and Sustainable Tourism Development

生態旅遊和可持續旅遊發展



Development in China has been a rapid but uneven process. The Pearl River Delta, Yangtze River Delta and Bohai Bay Region are the most economically advanced regions in China. As a world city, Hong Kong is an important bridge linking mainland China and the world, with important roles in *the Belt and Road Initiative* and *the Guangdong-Hong Kong-Macao Greater Bay Area*. Hong Kong's economy has been increasingly integrated with the Pearl River Delta region. But the economic relationship between Hong Kong and the Pearl River Delta has become more and more complicated. Both competition and cooperation exist. Hong Kong is also facing increasing competition from mainland cities such as Shanghai, Guangzhou and Shenzhen. Rapid development has also resulted in many urban and regional problems that need to be solved by government officials, planners, NGOs and businessmen.

Graduates with training in geography and resource management

develop a good understanding of the opportunities and challenges arising from the rapid urban and regional development in Hong Kong and mainland China. This understanding is vital to many jobs in government departments, transnational corporations and NGOs in Hong Kong and elsewhere.

GRM offers many courses that are relevant to urban and regional development, such as Geography of China, Understanding Guangdong-Hong Kong-Macao Greater Bay Area, Sustainable Development, Urban Geography, Urban and Regional Planning, Urban Planning Workshop, World Development, Economic Geography, and Transport Geography. Fieldwork and projects are offered for students to experience and analyze urban and regional development. Another strength of our graduates is their ability to apply the concepts of sustainable development and competitiveness to interpret urban and regional issues.



中國的發展迅速但並不均衡。珠江三角洲、長江三角洲和環渤海是中國最發達的地區。作為世界城市，香港是中國內地與世界的重要橋樑，在一帶一路與粵港澳大灣區發展中起重要作用。隨著香港與珠江三角洲日益融合，兩地的經濟關係也變得日益複雜，競爭與合作並存。同時香港亦正面對上海、廣州和深圳等內地城市的競爭。快速的區域發展也產生了衆多城市與區域問題，需要政府官員、規劃師、非政府組織與商界共同努力才能解決。

地資系畢業生對香港與中國內地的城市與區域發展帶來的機遇與

挑戰有深入理解，適合擔當香港乃至世界各地有關政府部門、跨國公司及非政府組織的工作。

本系的課程提供各類城市與區域發展科目，如中國地理、透視粵港澳大灣區、可持續發展、城市地理學、城市及區域規劃、城市規劃工作坊、世界發展透視、經濟地理學、運輸地理學等。這些科目通過實地考察和項目報告讓學生體驗並分析城市與區域發展的相關課題。地資系畢業生的另一個優勢是熟練運用可持續發展與競爭力的概念，探討城市與區域發展中的問題。

Our modern world is often defined by its modern use of natural resources. For Hong Kong with severe resource constraints, resource management is critical for her survival and prosperity in a rapidly changing world. Multiple oil crises in the past decades and widespread electricity shortages in developing countries exemplify the importance of secure and reliable energy supply, while the increasing global momentum toward carbon neutrality requires a fundamental transformation of present energy systems. Water is becoming a more and more important strategic resource in regional development and geopolitics. Nature provides several pivotal functions for the society and, partly via tourism, caters for economic and leisure activities.

Sustainable development cannot be achieved without sustainable resource management. Resource depletion could fundamentally threaten the very existence of a society. The uneven distribution of fossil fuel resources like coal, oil and natural gas across countries not only raises trade disputes and geopolitical risks, but also drives demand for sustainable energy such as wind and solar. The availability of water resources shapes the carrying capacity of a region. Meanwhile, the negative impacts on the environment have become increasingly serious. Emissions of air pollutants and significant water consumption associated with energy consumption deteriorate local and regional air quality and damage ecosystems. Carbon dioxide emissions from energy consumption have been held responsible for the alarming climate change based on sound scientific evidences.

Public policy plays an important role in resource management and environmental protection to minimize the negative impacts and maximize the positive ones. Courses and training in our department enrich students with knowledge on various natural resources and the methods, advantages and disadvantages of their utilization. Students will be exposed to different policy instruments to understand their application and design. Furthermore, a particular focus of the training will be on the skills of independent thinking and in-depth analysis to employ the knowledge for finding solutions to real-world problems of natural resources and the environment.

當今世界建構在對於自然資源的現代利用。香港資源極度短缺，資源管理對於她在快速變化的世界中生存和繁榮有著至關重要的作用。過去幾十年中的多次石油危機以及發展中國家普遍的電力短缺凸顯了安全可靠的能源供應的重要性，而全球逐漸加速的碳中和承諾意味著能源系統需要全面重構。水在區域發展和地緣政治中成為一種越來越重要的戰略資源。自然的諸多核心功能對於社會不可或缺，而且部分通過旅遊滿足經濟和休閒的需要。

可持續發展離不開可持續的資源管理。一方面，資源枯竭可以威脅一個社會的基本生存。化石能源如煤、石油和天然氣在世界各國的儲量非常不均，增加了貿易和地緣政治的風險，也推動了對可再生能源的需求。水資源的多寡限制了一個地區的承載力。另一方面，人類活動對於環境的負面影響也變得越來越嚴重。能源使用需要排放污染物以及消耗大量水資源，會加劇空氣污染，損害生態系統。能源使用中產生的二氧化碳已經被證明是造成氣候變化的重要因素。

公共政策在減少資源使用的負面影響和加大正面影響方面扮演著重要的角色。本系的課程和訓練讓學生得以了解各種主要自然資源的相關知識，如何利用這些資源，以及利用它們的利弊等。學生也將接觸多種政策工具的應用和設計。同時，本系的課程與訓練也特別強調培養獨立思維和深度分析技巧，讓學生利用所學尋找現實世界中資源環境問題的解決方案。

Carbon Neutrality and Resource Management

碳中和與資源管理



Smart Sustainable Cities 永續・智慧城市

Accelerated globalisation and urbanisation have posed many challenges to cities, including resource depletion, climate change, global warming and socio-economic polarisation. The emerging digital revolution, if harnessed smartly, can contribute to a better understanding, analysis and resolution of such issues. Smart planning, smart transport and smart grid can lead to more efficient allocation of resources and reduced energy consumption and greenhouse emissions, thus ameliorating global warming and climate change. Big data analytics, crowd sourcing and social media could be essential platforms to promote the development of a more inclusive society, polity and economy. The ambitious programmes of building smart cities in Hong Kong, mainland China and many other countries involve new ethical and moral issues, giving rise to an urgent need to nurture talents who can employ creatively cutting-edge technologies and design thinking to plan, develop and govern our cities. Students taking this concentration will learn about theories, concepts, technologies and best practices of smart sustainable city development.

加速的全球化與城市化對城市帶來各種挑戰，當中包括資源枯竭、氣候變化、全球暖化，以及社會經濟兩極化等難題。目前興起的數字革命若應用得宜，將有助我們理解、分析和解決上述問題。當中，智慧規劃、智能交通和智能電網可以減少資源消耗和溫室氣體的排放，從而減慢全球暖化和氣候變化；大數據分析、眾包和社交媒體能促進共融社會、政治和經濟的發展。然而，在香港、中國內地，以至世界各地都積極推動智慧城市的同時，發展過程中引發的道德議題亦漸受關注。社會急需培養能夠創新地運用尖端科技規劃、發展和管理城市的人才。修讀此專修範圍的學生將探討與智慧兼可持續城市相關的理論、概念、科技與守則。



Programme of Studies 課程綱要

Our department offers a full-time undergraduate programme with a curriculum which equips students with comprehensive knowledge and professional skills in geography and resource management. After completing all the credit unit requirements as listed on the next page, students will graduate with a degree of Bachelor in Social Science. The diagram on the right shows the major components of our departmental programme of studies and highlights their sequence from freshman year to graduation. Our teaching methods include not only traditional classroom lectures, but also small group tutorials, student presentations, case studies, and field study trips to local and non-local destinations.

Geography is a broad and integrated subject with many areas of specialization dealing with the physical environment and human society. Our curriculum maintains a good balance between the physical and human dimensions of geography. It also lays a strong emphasis on geoinformation techniques (such as GIS and remote sensing), as well as the topics of resource management and smart sustainable cities. As shown in the list of courses, our curriculum is divided into four concentration areas: (1) Geo-spatial Data Science, (2) Physical Environment and Resource Management, (3) Smart Sustainable Cities, and (4) Urban and Regional Development.

本系開辦全日制本科生課程，為學生提供全面的通才教育及地理與資源管理專業培訓。課程按學分制設計，下頁列出了修課學分要求。學生完成所有學分要求後，始准畢業並獲得社會科學學士學位。右圖顯示了本系課程的重點內容和學生從入學到畢業的修課順序。我們的教學模式除了傳統課堂教學外，還包括小組導修、學生報告、實驗、案例分析、境內外實地考察等。

地理學是一門全面與綜合的學科，涉及自然環境與人類社會的眾多專業領域。與此相應，本課程充分融合了自然地理與人文地理的專業內容，同時也十分強調地理信息技術（如地理信息系統與遙感）、資源管理和永續智慧城市等議題。如課程目錄所示，本課程分為四大專修範圍：（1）地理空間數據科學；（2）自然環境與資源管理；（3）永續・智慧城市；（4）城市與區域發展。

Year 1

Foundation Course (required)
基礎課程（必修）

Field Studies in Hong Kong
香港野外考察

Faculty Package Courses
學院課程科目

Year 2- Year 4

Major Required Courses
主修課程必修科目

Major Elective Courses
主修課程選修科目

Non-local Field Studies I & II
境外考察 I & II

Year 4

Capstone Final Year Thesis
畢業論文

Graduation Requirements 畢業要求

Major Programme Requirement

For graduation, students are required to complete at least 123 units of courses including:

- **Department Requirements (60 units)**
A minimum of 60 units of GRM major courses, consisting of 10 required courses of 24 units and 12 elective courses of 36 units
- **Faculty Requirements (9 units)**
3 faculty package courses of 9 units (offered by GRM and 2 other different departments/schools)
- **University Requirements (39 units)**
15 units of language courses (English & Chinese), 1 unit of IT foundation course, 21 units of General Education courses & 2 units of Physical Education courses
- The remaining units in minor and/or elective courses of a student's own choice.

Minor Programme Requirement

Students are required to complete a minimum of 18 units of courses, among which at least 6 units are at 3000 level or above.

主修課程要求

學生須至少修畢科目123學分，始准畢業。有關修讀科目及學分要求如下：

- **學系要求 (60學分)**
主修課程至少60學分，包括必修科目十科共24學分和選修科目十二科共36學分。
- **學院要求 (9學分)**
學院課程科目三科共9學分（由本系及本系以外兩個不同的社科學系/學院提供）。
- **大學要求 (39學分)**
語文科目（英文及中文）15學分、資訊科技基礎課程1學分、通識教育科目21學分及體育科目2學分。
- 其餘學分由學生自行選擇。

副修課程要求

學生須至少修畢科目共18學分，其中至少6學分屬課程編號3000或以上。



Concentration Areas 專修範圍

Our curriculum is divided into four concentration areas:
本課程分為四大專修範圍：



Course List 課程目錄

Geo-spatial Data Science 地理空間數據科學

GRMD2102	Fundamental Statistics for Geographers	地理學統計初階
GRMD2104	Remote Sensing of Environment	環境遙感
GRMD2105	Introduction to GIS	地理信息系統導論
GRMD3102	Research Design and Methodology	研究設計與方法
GRMD3104	Satellite Image Analysis	衛星圖像分析
GRMD3106	Advanced GIS	高級地理信息系統
GRMD3108	Cartography and Geovisualization	地圖學及地理信息視覺化
GRMD3403	Methods for Resource Evaluation and Planning	資源評估與規劃方法
GRMD4101	GIS Workshop	地理信息系統工作坊
GRMD4502	Urban Big Data Analysis and Application	城市大數據分析及應用
GRMD5110	Statistical Applications in Geography	地理學統計應用

Physical Environment and Resource Management 自然環境與資源管理

GRMD1401	A World of Diversity	多元世界面面觀
GRMD1402	Global Change and Environmental Sustainability ^	全球變化與環境可持續性 ^
GRMD1403	Resources, Society and Environment	資源、社會與環境
GRMD2209	Physical Geology	自然地質學
GRMD2221	Weather and Climate	天氣與氣候
GRMD2401	Sustainable Development	可持續發展
GRMD2402	Natural Resource Management	自然資源管理
GRMD2403	Nature Conservation in Hong Kong	自然保育在香港
GRMD3202	Environmental Management	環境管理
GRMD3203	Urban Environmental Problems	城市環境問題

GRMD3205	Geomorphology	地貌學
GRMD3209	Soil Science	土壤學
GRMD3224	Tourism Planning and Management	旅遊規劃與管理
GRMD3403	Methods for Resource Evaluation and Planning	資源評估與規劃方法
GRMD3404	Natural Hazards and Human Responses	自然災害與人類反應
GRMD4202	Hydrology and Water Resources	水文與水資源
GRMD4203	Ecosystem Restoration and Management	生態系統修復及管理
GRMD4204	Environmental Planning and Assessment	環境規劃與評估
GRMD4401	Energy Resources	能源資源

Smart Sustainable Cities 永續・智慧城市

GRMD2501	Theory and Practice of Smart Cities	智慧城市：理論與實踐
GRMD3106	Advanced GIS	高級地理信息系統
GRMD3203	Urban Environmental Problems	城市環境問題
GRMD4502	Urban Big Data Analysis and Application	城市大數據分析及應用
GRMD4503	Smart City Policies and Governance	智慧城市政策與治理
URSP2800	Urban Form, Sense of Place and Well-being #	城市面貌，地方感和身心社靈健康 #
URSP2900	Recommoning #	共有資產的再思 #
URSP3600	Designing Smart Cities #	設計智慧城市 #

Urban and Regional Development 城市與區域發展

GRMD1003	Understanding China through Cultural Landscape	文化景觀 探識中國
GRMD1301	Understanding Guangdong-Hong Kong-Macao Greater Bay Area	透視粵港澳大灣區
GRMD1302	People, Space and Place ^	人・空間・地方 ^
GRMD1401	A World of Diversity	多元世界面面觀
GRMD2303	Urban Geography	城市地理學
GRMD2321	Economic Geography	經濟地理學
GRMD2501	Theory and Practice of Smart Cities	智慧城市：理論與實踐
GRMD3301	Geography and China	中國地理

GRMD3302	Population and Migration	人口與遷移
GRMD3304	Cultural Geography	文化地理學
GRMD3305	Transport Geography	運輸地理學
GRMD3323	Urban and Regional Planning	城市與區域規劃
GRMD4302	Urban Planning Workshop	城市規劃工作坊
GRMD4402	World Development	世界發展透視
GRMD4503	Smart City Policies and Governance	智慧城市政策與治理

Other Courses 其他科目

GRMD1001	Field Studies in Hong Kong	香港野外考察
GRMD2001	Non-local Field Studies I	境外考察（一）
GRMD3001	Non-local Field Studies II	境外考察（二）
GRMD3002	Field Studies in China	中國野外考察
GRMD3003	Field Studies in Taiwan	臺灣野外考察
GRMD3004	Field Studies in Southeast Asia	東南亞野外考察
GRMD3005	Field Studies in Australia	澳大利亞野外考察
GRMD3006	Field Studies in Europe	歐洲野外考察
GRMD3007	Field Studies in North America	北美洲野外考察
GRMD3008	Field Studies in Africa	非洲野外考察
GRMD4001	Final Year Thesis I	畢業論文（一）
GRMD4002	Final Year Thesis II	畢業論文（二）
GRMD4003	Special Topics in Geography and Resource Management I	地理與資源管理專題研習（一）
GRMD4004	Special Topics in Geography and Resource Management II	地理與資源管理專題研習（二）

Faculty Package Courses 學院科目

ARCH1001	Introduction to Architecture: People and Places #	建築學導論：人與地 #
ARCH1002	Understanding Cities #	認識城市 #
COMM1110	Media and Everyday Life #	媒體・生活 #
COMM1120	Development of Mass Communication #	大眾傳播的發展 #

COMM1150	Introduction to Media Industries and Practices #	媒體工業與實踐導論 #
DSPS1001	Introduction to Policy Sciences #	政策科學入門 #
DSPS1002	Data Science and Public Policy #	數據科學及公共政策 #
ECON1210	Economics and Society #	經濟學與社會 #
ECON1220	Contemporary Economic Thinking #	當代經濟思想 #
ECON2011	Basic Microeconomics #	基本個體經濟學 #
GLSD1001	Introduction to Global Studies I #	全球研究導論（一） #
GPAD1020	Fundamentals of Government #	政治學初基 #
GPAD1076	Thinking Politically #	政治思考 #
GPAD1077	Critical Debates in Hong Kong #	香港的重大爭辯 #
GRMD1302	People, Space and Place ^	人・空間・地方 ^
GRMD1401	A World of Diversity	多元世界面面觀
GRMD1402	Global Change and Environmental Sustainability ^	全球變化與環境可持續性 ^
PSYC1000	General Psychology #	心理學概論 #
PSYC1630	Communication for Healthy Relationship #	溝通與良好人際關係 #
SOCI1001	Introduction to Sociology #	社會學導論 #
SOCI1201	Hong Kong Society: Identities and Boundaries #	香港社會：身份與界限 #
SOSC1001	Design Thinking in Social Innovation #	社會創新中的「設計思維」 #
SOSC1002	Managing Creativity and Group Dynamics in Innovation Teams #	創新團隊：管理創意與團體動力學 #
SOWK1001	Introduction to Social Work and Social Welfare #	社會工作及社會福利導論 #
SOWK1113	Self-Development in the Changing Society #	社會轉變中的自我發展 #
SOWK1114	From Understanding to Empowering the Socially Disadvantaged #	弱勢社群：從認識到增權 #
URSP1001	Introduction to Urban Studies #	城市研究導論 #
URSP1002	Urban Studies in a Nutshell #	城市「多面體」 #

Offered by other academic units 由其他學術部門提供

^ Not applicable to GRM major students 不適用於地資系主修生

Admission Requirements

JUPAS Applicants

The minimum eligibility to apply is 4 core and 2 elective subjects, with the minimum requirements for the 4 core subjects of Chinese Language, English Language, Mathematics, Liberal Studies and the 2 New Senior Secondary (NSS) elective subjects at levels 332233 in the Hong Kong Diploma of Secondary Education Examination (HKDSE) respectively. Applicants' performance in best five subjects will be considered in the selection process, and bonus points will be awarded to additional subjects.

Subject	Level
Chinese Language	3
English Language	3
Mathematics	2
Liberal Studies	2
2 Elective Subjects	3

Applicants shall be considered on the basis of the results they obtained in HKDSE, and their academic and extra-curricular achievements. If they are invited to attend an interview, their performance at the interview will also be taken into consideration.

- **Admission Scores and Grades (HKDSE)**
<http://admission.cuhk.edu.hk/jupas/requirements.html>
(Refer to “Programme Requirements”)
- **Weighting of Different Subjects**
English Language 1.50, Geography 1.50, Chinese Language 1.00, Mathematics 1.00, Liberal Studies 1.00, other New Senior Secondary (NSS) elective subjects 1.00.

Non-JUPAS Applicants

Applicants with other qualifications (for example, GCE-AL, IB, HKALE, Associate Degree/Higher Diploma) should apply for admission through non-JUPAS.

For details, please visit the website of Office of Admissions and Financial Aid at <http://admission.cuhk.edu.hk>



入學成績要求

大學聯招生

入學申請最低要求為四個核心科目另加兩個選修科目。四個核心科目：中國語文、英國語文、數學及通識教育和兩個選修科目於香港中學文憑考試的最低等級要求分別為332233。申請人最佳5科成績會予以考慮，而額外選修科目可獲加分。

科目	等級
中國語文	3
英國語文	3
數學	2
通識教育	2
兩個選修科目	3

申請人在香港中學文憑考試所取得的成績和其課外活動的成績就是收生的重要考慮因素。申請人若被邀請出席面試，其面試表現亦會予以考慮。

- **入學成績（香港中學文憑考試）**
<http://admission.cuhk.edu.hk/jupas/requirements.html>
- **不同科目的比重**
四科必修科的比重分別為：英國語文1.50，地理1.50，中國語文1.00，數學 1.00，通識教育 1.00，其他選修科的比重為1.00。

非大學聯招生

持有香港中學文憑以外資歷（例如GCE-AL、IB、HKALE、副學士/高級文憑等）的學生，須循非聯招方法申請入學。

詳情請參閱入學及學生資助處網頁：
<http://admission.cuhk.edu.hk>



Field Studies

野外及實地考察

Field teaching is an integral part of geography. Under the supervision of faculty members, students have many opportunities for conducting field practicum in Hong Kong and beyond. Such experience can enhance students' understanding of real-world problems and supplement what they have learnt in class. At the same time, it strengthens the relationship between teachers and students. In recent years, our students have visited places in the mainland China, North America, Europe, Africa, Australia and South-East Asia.

In order to broaden the students' horizons and knowledge base through exposure to non-local environments, the Department has made Field Studies a compulsory course in the curriculum.

野外工作與實地考察是研習地理的重要方法之一。老師每年數次帶領學生在本港及其他地區進行野外考察與實習，使同學們對各種地理現象和問題有更深入的了解及體會，拓寬世界視野，同時亦加強師生關係和溝通。近年同學們曾到過中國內地、北美、歐洲、非洲、澳洲及東南亞等地作實地考察。



Facilities

教研設施

The Department maintains well-equipped laboratories and other facilities for teaching and research purposes.

Laboratories:

- Spatial Analysis and Intelligence Laboratory
- Wong Chun Hong Smart City Laboratory
- Soils and Geomorphology Laboratory
- Environmental Laboratory
- Hydrology and Climatology Laboratory
- Landscape Laboratory
- Earth Resources Laboratory
- Air Quality Monitoring Station
- Automatic Weather Station
- Greenhouse
- Rainfall Simulator

Other facilities:

- Reference Room
- Maps Room (with an extensive collection of local and overseas maps)

本系擁有多個設備完善的實驗室和設施，以供教學和研究之用。

實驗室：

- 空間分析與空間智能實驗室
- 黃俊康智慧城市實驗室
- 土壤及地貌實驗室
- 環境實驗室
- 水文與氣候實驗室
- 景觀實驗室
- 地球資源實驗室
- 空氣質素監測站
- 自動氣象站
- 溫室實驗室
- 降雨模擬實驗室

其他設施：

- 參考資料室
- 地圖室（收藏豐富的本地和海外地圖）



Scholarships and Awards

獎學金及助學金

With generous donations from our alumni and institutions, the Department offers a number of scholarships to award students with outstanding academic performance; to subsidise students who are financially in need and also to encourage and support fieldwork in postgraduate researches. Scholarships and awards for students majoring in Geography and Resource Management (2021-22) include:

- CUGRMAA Research Scholarship
- Dr. Tam Sai-wing Prize in Physical Geography
- Dr. Tam Sai-wing Research Scholarship
- Esri China (HK) Scholarship
- Lam Chiu Ying Final Year Thesis Prize
- Lam Chiu Ying Outstanding Student Award
- Lam Chiu Ying Bursaries
- Leung Ping Chung Admission Scholarship
- Mr. and Mrs. Guo Ziwen Bursaries
- Royal Geographical Society-Hong Kong Scholarship
- Vic Ho Bursaries
- Vinda Environmental Conservation Scholarship
- Zhongjian Dongfang Gao's Scholarship for Resource Management Study



有賴多位熱心的畢業生和機構的慷慨捐款和支持，學系設立多個獎學金及助學金，頒發給成績優異的學生、援助有財政困難的學生，並鼓勵及支持研究生的實地考察工作。以下是2021-22年度獎學金及助學金的名單：

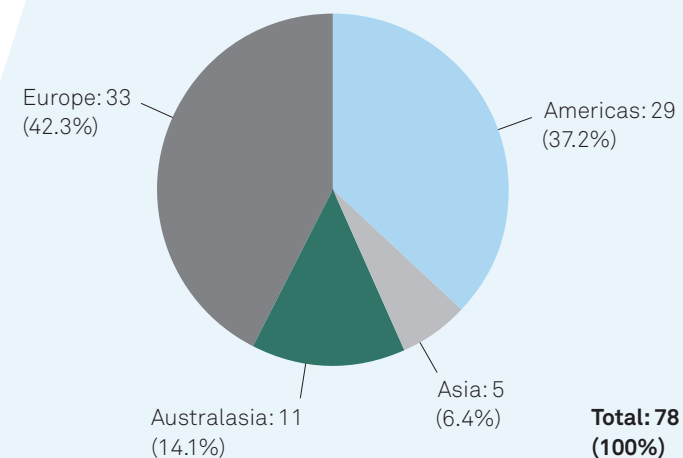
- 中大地資系校友會研究獎學金
- 譚世榮博士自然地理學獎
- 譚世榮博士研究獎學金
- Esri中國（香港）獎學金
- 林超英畢業論文獎
- 林超英優秀學生獎
- 林超英助學金
- 梁秉聰入學獎學金
- 郭梓文、江敏兒伉儷助學金
- 皇家地理學會香港獎學金
- 何永恆助學金
- 維達環境保育獎學金
- 中建東方高氏資源管理研究獎學金

Exchange Opportunities

交換生計劃

The Department encourages students to participate in exchange programmes in order to enhance their all-round development. Through exchange programmes, students can immerse themselves in a different culture, meet people from around the globe, learn from new perspectives and improve language skills while studying in the exchange partner institutions. Below is the list of exchange partner institutions that our students have visited through the programme in 2016-2022:

學系致力鼓勵學生參加交換生計劃，以培育既擁有專業知識和獨立思考，又具備國際視野之人才，以達至全人發展。通過交換生計劃，學生置身在不同文化的學習環境中，認識不同國籍的同學，從而擴闊眼界、學習新思維及多角度分析，同時亦能有效地改善語言技巧。以下是2016-2022年本系學生透過計劃所到訪的大學：



Americas

- American University
- McGill University
- Occidental College
- Queen's University
- Rensselaer Polytechnic Institute
- San Diego State University
- Tecnologico de Monterrey
- University of Calgary
- University of Hawaii at Manoa
- University of Massachusetts Amherst
- University of Ottawa
- University of Pennsylvania
- University of Redlands
- University of South Carolina
- University of Tennessee
- University of Toronto
- Western University
- York University

Asia

- National University of Singapore
- Ritsumeikan Asia Pacific University
- Sungkyunkwan University
- Universiti Brunei Darussalam

Australasia

- La Trobe University
- Macquarie University
- The University of Auckland
- The University of New South Wales
- The University of Queensland
- The University of Western Australia
- University of South Australia

Europe

- Freie Universitat Berlin
- Katholieke Universiteit Leuven
- Leibniz Universitat Hannover
- Lund University
- Maastricht University
- The University of Dublin
- The University of Manchester
- Tilburg University
- Université Jean Moulin Lyon 3
- University of Aberdeen
- University of Gothenburg
- University of Helsinki
- University of Lausanne
- University of Leeds
- University of Liverpool
- University of Oulu
- University of Southampton
- Uppsala University
- Utrecht University

Internship Programme

實習計劃

The Department has been actively involved in teaching and research across the disciplines of urban planning, environmental management, soil science, landscape ecology, ecotourism and resource management. Over the past years, our students have taken part in internship arrangements with various organizations in order to gain practical working experience in various fields. Below is the list of organizations participating in the internship programme in the past three years:

- Ambit Geospatial Solution Limited
- Business Environment Council Limited
- Carbon Care Asia Limited
- Carbon Care InnoLab Limited
- Designing Hong Kong
- Discovery Bay Golf Club
- Esri China (Hong Kong) Limited
- Friends of the Earth (Hong Kong) Charity Limited
- Geocarto International Centre Limited
- Green Sense
- Hong Kong In-media
- Kadoorie Farm and Botanic Garden
- Land Education Foundation Limited
- Liber Research Community (HK) Company Limited
- Pegasus Greenland Limited
- SEE Network Limited
- The Conservancy Association
- The Hong Kong Countryside Foundation
- The Hong Kong Cricket Club
- The Hong Kong Jockey Club
- Tripwant International Company Ltd.
- The Jockey Club Kau Sai Chau Public Golf Course Limited
- WWF-Hong Kong

學系一直致力於城市規劃、環境管理、土壤學、景觀生態學、生態旅遊及資源管理等範疇的教學和科研活動。本系亦在近年開辦實習計劃，安排同學在暑假期間於不同的機構實習，以幫助同學獲取不同領域和範疇的工作經驗，為日後投身社會工作作準備。以下是過去三年參與計劃的機構名單：

- 宏圖空間信息顧問有限公司
- 商界環保協會有限公司
- 低碳亞洲有限公司
- 低碳想創坊有限公司
- 創建香港
- 愉景灣高爾夫球會
- Esri中國（香港）有限公司
- 香港地球之友
- 智圖國際中心有限公司
- 環保觸覺
- 香港獨立媒體
- 嘉道理農場暨植物園
- 土地教育基金有限公司
- 本土研究社(香港)有限公司
- 千里馬綠化有限公司
- 思網絡有限公司
- 長春社
- 香港鄉郊基金
- 香港木球會
- 香港賽馬會
- 喆往國際有限公司
- 賽馬會溜西洲公眾高爾夫球場有限公司
- 世界自然基金會香港分會

Mentorship Programme

師承計劃



The Department launched the Mentorship Programme for major students in September 2001. The objective of the programme is to provide an opportunity for GRM students to maintain close and direct interactions with professionals in a real world environment. Such an experience can enhance interpersonal and communication skills and broaden the knowledge base of our students. Many mentors and students have remarked on the programme's success.

In the Mentorship Programme, students are matched with mentors according to their interests and preferences as much as possible. The frequency and format of interactions are flexible. Students and mentors are free to arrange meetings at their own convenience.

地資系於二零零一年九月推出「師承計劃」。系方邀請到多位社會成功人士擔任學長，以「亦師亦友」的身份與本系同學分享工作及生活體驗，從而提升同學們心智發展、擴闊視野、改善溝通技巧及增強自信。本計劃深受同學們歡迎。

「師承計劃」盡量按同學的興趣和志願分配他們給每位學長。同學與學長按實際情況靈活安排活動的時間和方式。

The Student Association is organized by GRM students. It is active in organizing activities for students every year, including the Orientation Camp for in-coming students, spring dinner, sports competitions and evening gatherings. The association shares a strong partnership with the Department in organizing various events, for instance, the annual CUHK Information Day and Graduation Dinner. Through active involvement in the Department's functions, students may gain valuable learning experience. Communications between teachers and students are also enhanced.



地資系系會由本系同學組織。學生會每年舉辦不同性質活動，如：迎新營、春茗、運動比賽及晚會等。除此之外，學生會經常與系方合作共同籌備活動，如：每年中大舉辦之本科入學資訊日和畢業生晚宴，系會同學都積極參與籌劃，從中得到寶貴經驗，並加強師生之間的溝通。

Campus Life

校園生活



Student Reflections

Chan Ka Chai

I have always had a special connection with the natural environment and the world since a very young age. It is for this very reason that I decided to embark on the study of geography at university back when I was in secondary 5. Today, I am already a second-year student in the Department of Geography and Resource Management. The courses I have taken, the opportunities I have grasped, as well as the professors and classmates I have met in GRM in the past year have convinced me that I made the right choice 3 years ago.

I vividly remember my emotions when I attended the academic counselling session. I was extremely excited when the professors introduced the courses of GRM. The courses offered by GRM are not only of a high variety, but also very practical. They comprise of both theoretical and practical courses. The topics covered in the courses, such as remote sensing and sustainable development, are useful for our future career.

The various local and non-local field trips have also provided GRM students with ample opportunities to conduct experiential learning. Although the pandemic made it impossible to conduct non-local inspections, we were fortunate to have a local field trip as the pandemic alleviated during summer time. During the field trips organized by GRM, I have met a lot of friends who are value-aligned with and share the same interest as me. Not only do we learn together in courses, but we also inspire and help each other out in life. Words could not describe how grateful I am to meet this group of friends at university.

Over and above that, I have also met many amiable professors, who have gone a step further in guiding me through my journey in GRM. Although there were only online classes in the previous year, the professors, with their enthusiasm, have made learning interactive and convenient by offering alternative learning methods. My academic advisor also took great care of me. Not only did she give me a lot of advice regarding academic matters, but she also met me in her free time to make sure that I had been adapting and studying well in university.

I chose GRM initially because of my love for geography. A year later, I stayed here not only because of my interest but also because of a vision that I can use the knowledge I have learned to change the world and contribute to the sustainable development of the world. All in all, I firmly believe that GRM is the right choice for me, and I will hold my head high in saying that GRM is my second family. I hope that in the future, I will not forget my original aspirations and will strive for a sustainable future.

Lam Argus

It is still vivid in my mind that when I was arranging my JUPAS choices, I questioned myself: what do I want to be in the future? And the answer is that I want to be a geography teacher because, under the changing climate, there are numerous challenges faced by the world and I would like to deliver the message of environmental conservation to our future generation. The Department of Geography and Resource Management offers a wide diversity of courses in different concentration areas like physical geography, human geography and GIS application. The programme can definitely help me to equip myself with relevant and in-depth subject knowledge so that I can be a good geography teacher in the future.

In the family of GRM department, peer support is really important to my learning under the COVID-19 pandemic. Many are extremely motivated to learn. I am especially lucky to find several schoolmates that are also very keen on learning more about geography. Not only did we discuss about the information taught in the lessons, hence helping one another to clarify the concepts learnt, but we also shared study resources and prepared extra notes together to help each other to learn better. Besides, the school also provided significant support for students. Despite the ongoing pandemic, the department provided a wide and diverse range of opportunities for us, including a plethora of field trips in different courses, such as ones to Tung Ping Chau. These field trips really helped to recognize the beauty hidden inside Hong Kong's wildlife, hence really helped to further my interest in learning about geography.

陳家齊

因著對自然環境和世界的熱愛，我就讀中五時便下定決心要攻讀大學的地理課程。很感恩，今天我已是地理與資源管理學系的二年級生了。時至今天，地資系的課程、機會、給我的啟發、遇到的教授和同學都一一令我確信我的選擇是對的。

回想在入學前的學系選課輔導，當教授們在介紹地資系的課程時，我十分期待和興奮。地資系的課程不但多元，還十分貼近生活，既有介紹理論學說的，又有實踐考察的。課程內容亦十分有助我們投身職場，例如學習衛星遙感探測和可持續發展。

談到地資系的學習機會，當然不得不提實地考察的課程，本科同學能參與不同的本地和境外考察團。雖然疫情關係導致學系暫時未能舉辦境外考察，但在去年疫情緩和時，我們亦很開心能把握機會在暑假一同參與本地考察。在各考察和課堂當中，我認識了一群志同道合的好友，我們一起出考察，做專題研習，而不單在學科上一起學習，互相啟發，大家更會在生活中互相幫助。能在大學中認識到如此一群投契的朋友，實在感恩。

課程以外，我亦在地資系遇到不少用心教學的教授。儘管去年只有網課，但無阻教授的熱情，以各種方法幫助我們學習。其中我的學術顧問亦十分關顧我，不但在學術方面給予我很多建設性的意見，亦會於空閒時間與我們相聚，寒暄一番，讓我感受到地資系的溫暖。

記得當初我選擇地資系的原因是我喜歡地理，一年過去，我認為修讀地理科不單是興趣，更是一種使命。過往一年的學習更令我反省到人類社會與自然的關係，我們受惠於自然，但人類卻未有肩負起負責，不斷破壞環境，破壞這個家。在大學修讀地理不只需要學習

知識，更是要建立對世界的抱負。但願將來我可以活用所學到的知識，去改變這個世界，為世界的可持續發展出一分力。

一年過去，我確信入讀地資系是正確的選擇，希望以後自己能勿忘初心，努力在地資系學習，與人交流，改變世界。

林思行

猶記得大學聯招選科時，我曾問自己一個問題：將來要成為一個怎樣的人。那時候的答案是成為一個地理老師，原因是在氣候變化下，人類社會正面臨種種危機，而我希望將環境保育的重要性教導給下一代。而地理與資源管理學系正正提供多元化的課程，包括不同的專修範圍如自然地理、人文地理及地理信息系統的運用等，這絕對能幫助我裝備自己，學習相關且深入的地理知識，令我將來能成為一位更好的老師。

在地資系的大家庭中，朋輩的支持對於新冠病毒疫情下的學習尤其重要。地資系中有很多好學的同學，而我十分幸運能解釋一群與我一樣享受學習地理的朋友。我們不但一同討論課堂內容，釐清課堂概念，更分享學習資源及準備額外筆記，提高學習成效。除此以外，校方亦提供充足的支援予學生。縱使疫情肆虐，校方亦提供多元的機會予學生，包括多次的實地考察，到訪香港不同的地方(如東平洲)實踐所學。這些活動令學生更能了解香港大自然的美，繼而增進學習地理的興趣。



Career Opportunities 畢業生出路

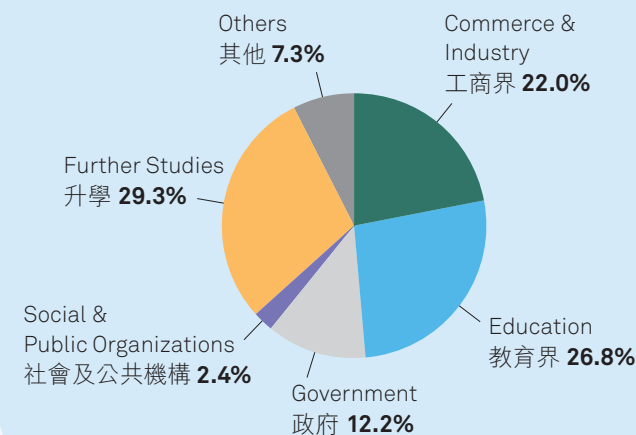
Geography is a multi-disciplinary subject with numerous branches covering a very broad scope. A distinctive feature of geographical education is to train students with not only extensive knowledge, but also professional skills and a forward-looking vision. Therefore, our graduates have a very wide spectrum of career choices and thus play important roles in a variety of fields, such as business and finance, administration and management, education, information services, social services, travel and tourism, customer services, sales and marketing and human resources management. Besides, some of our graduates have pursued advanced degrees and are now practicing in various professional sectors which include education, urban planning, environmental management, country park management, transport and logistics. The following are some reflections from our alumni:

地理學範圍廣闊，分支學科眾多。其教育的特色就是培養既有專業技能，又具廣博知識和開闊視野的「人材」。故此，本系多年培訓的人才在社會各行各業中，包括企業、金融、行政及管理、教育、資訊服務、社會服務、旅遊、顧客服務、市場銷售、人力資源等，能發揮所長，擔當重要角色。

另外，不少歷屆畢業生繼續進修，投身不同專業。當中包括教育、城市規劃、環境管理、郊野公園管理及運輸物流。以下是幾位校友的分享：



Employment Statistics of 2020 Graduates 2020年畢業生就業情況



學生分享

Mr. Kevin Lai
Administrative Officer
HKSAR Government

My parents cast much doubt when I decided to study Geography in university, nearly 20 years ago. A law degree was thought to be a better option. But I stayed the course, propelled by my deep interest in the interactions between people and space, and the vast physical and organisational variations across the globe.

Three years of training in Geography turned out to be exceptionally useful from the career development perspective. A wide spectrum of topics was covered in CUHK's bachelor degree programme in GRM, ranging from natural resources management to town planning; from transport and logistics to ecotourism; and from the study of climatic and geological conditions to debates on globalisation and international development. The programme also equipped students with multifarious skill sets, including those in carrying out interviews and on-site surveys, conducting statistical analyses, theorising on facts and trends, preparing reports and making presentations in a team, etc. The unique vision, insights, strategic thinking, knowledge and skills that one could acquire from learning Geography are highly reciprocal to the expectations of employers in many businesses and professions. As my own experience suggests, they are very relevant to my job in formulating and administering public policies.

Equally if not more treasurable about studying Geography is perhaps the appreciation of its core values, which, in my view, are: understanding diversities, focusing on practicality, and respecting people and the environment. I have found these values particularly edifying not only for my work but also for weathering through other events in life.

Mr. Jimmy Leung, JP
Ex-Director
Planning Department of HKSAR Government

Looking back, the four years that I spent in the Geography Department has been one of the most stimulating and enjoyable times. With the broad spectrum of the discipline covering economic geography, population, cultural geography, environment, climatology, physical geography, etc, we were exposed to subjects of different nature. I believe this had helped us develop

an analytical mind, lateral and holistic thinking as well as a spatial perspective unique to geography students. These attributes have been instrumental for pursuing my career in planning.

Relationship between professors and us was very amicable much to the envy of students in other disciplines. The field camps and field trips must have played an important role in this. They not only provided us opportunities to verify what we learnt from books with what was observed on ground, but had helped cultivate a strong sense of fellowship which facilitated exchange and mutual learning. I wish to take this opportunity to thank my professors and fellow students for their guidance and inspiration.

Ms. Ngar Yuen-ngor
Senior Country Parks Officer
Agriculture, Fisheries and Conservation Department of HKSAR Government

“Geography is the study of the spatial relationships of all things on earth,” it sounded a bit vague for me as a new undergraduate at Year 1. Thanks to the inspiring teachers and the senior forms students who guided me along through the lectures and many field studies, I gradually understand that the courses that I attended such as man and environment, geology and geomorphology, cartography, soil and resources management, urban planning, population, statistics, etc. were inter-related and highly applicable to the local and global issues around me. As a geography student, I was particularly keen on field studies. I was not aware that my learning profile in geography had gradually laid a strong foundation for my career as a Forestry Officer in the Agriculture, Fisheries and Conservation Department.

As a country park manager, I work on a large variety of tasks including designation of country parks, provision of recreation facilities, giving comments on development proposals and zoning plans, rehabilitation of degraded areas, hill fire prevention, planning for hiking trail, writing nature books, enforcing Country Parks Regulations, etc. If you also love the natural environment of Hong Kong like me, you would understand how contended I was as I could apply most of what I've learned in geography to what I have been working for.

Competent GRM graduates may apply for Forestry or Field Officers posts to work on conservation projects and parks management, while undergraduates are engaged as summer interns. GRM students who love nature, environmentally conscious, physically and mentally tough and ready to devote are welcomed to join in.

黎明暉先生
香港特別行政區政府
政務主任

大約二十年前，我決定在大學修讀地理學，當時父母對此甚是懷疑，認為攻讀法律學位會是更好的選擇。不過，我堅持初衷，因為我對人類和空間的互動，以及全球各地所存在的自然與人文差異，有著濃厚的興趣。

從事業發展的角度來看，接受三年的地理學教育，對我有著莫大的裨益。香港中文大學地理與資源管理學系開辦的學士學位課程，內容廣泛，涵蓋多方面的議題，包括自然資源管理、城市規劃、運輸和物流、生態旅遊、氣候和地質研究，以及有關全球化與國際發展的辯論等。課程亦授予學生多元技能，例如進行訪問和實地考察、作出統計分析、對事實與趨勢作出論述，以及以團隊形式撰寫報告和進行匯報等。修讀地理學所能獲得的獨特視野、見解、策略思維、知識及技能，高度符合各行各業僱主的期望和要求。以我自己的經驗為例，我從地理學所學到的東西，與我制定和執行公共政策的工作息息相關。

修讀地理學的另一項寶貴得著，是領會到這門學科的核心價值：在我看來，它們包括理解差異、專注實用性，以及尊重人和環境。這些價值不但對我的工作甚有啟迪，亦有助我面對人生的風雨陰晴。

梁焯輝先生, JP
香港特別行政區政府規劃署
前任署長

在當時地理系就讀的四年，是我人生中一段最精彩和享受的時光。學系的課程涵蓋範圍廣泛，包括經濟地理、人文地理、環境學、氣候學和自然地理等等。我相信透過學習不同範疇的地理知識，讓學生建立獨有的分析能力、巨集觀全面和橫向的思維方式以及空間視

野，這些特質為我日後在城市規劃領域的發展奠下基石。

學系透過舉辦本地和海外實地考察，除了讓學生有機會將在課本所學到的知識運用在實際的生活上，更幫助同學之間培養一份深厚的情誼，促進在學習上彼此的分享和交流。和諧友好的師生關係亦因此建立，這更是其他學系學生所渴望的。我在此感謝教授們和同學們對我多年來的指導和啟發。

魏遠娥小姐
香港特別行政區政府漁農自然護理署
高級郊野公園主任

當我入讀大學一年級時，「地理是學習地球上一切事物的空間關係」這句話實在令我感到疑惑。幸好，得到教授和師兄師姐們的啟發，我逐漸明白地理系課程所涵蓋的，如人與環境、地質與地貌學、製圖學、土壤及資源管理、城市規劃、人口學、統計學等都環環相扣，與本地甚至全球關注的事宜息息相關。作為地理學生，我特別喜歡實地考察，不知不覺間，我在地理系的學習歷程已為我打好了成為漁農自然護理署林務主任的基礎。

作為郊野公園的管理者，我曾負責的工作種類繁多，包括劃定郊野公園、設置康樂設施、評審發展計劃及規劃圖、復修劣地、防止山火、建設遠足徑、編寫大自然書籍、執行郊野公園條例等。如你跟我一樣，深愛香港的自然環境，相信你會明白，我能將大部分大學時獲取的地理知識應用到工作上，是何等的滿足！

合資格的地資系畢業生可投考林務主任或農林督察的職位，而本科生則有機會受僱為暑期工，參與自然保育和公園管理的工作。我熱切期待更多熱愛大自然、富環境觸覺、體能及心智上頑強、並願意全情投入工作的地資系畢業生加入我們的行列。

Faculty Members 2021-22

2021至2022年度教員簡介

Prof. CHAU Kwai Cheong (PhD, Australian National University)
[Adjunct Associate Professor](#)

Soil Science
Landscape Ecology
Ecological Restoration

Prof. CHAN Chung-shing, Johnson (PhD, The Chinese University of Hong Kong)
[Assistant Professor](#)

Place Branding and Marketing
Sustainable Tourism
Nature-based Tourism
Recreation Planning and Management

Prof. CHEN Yongqin, David (PhD, University of Georgia)
[Professor](#)

Hydrology and Water Resources Management
Meteorology and Climatology
Environmental Assessment and Modeling

鄧桂昌教授
[客座副教授](#)

土壤學
景觀生態學
生態修復

陳宗誠教授
[助理教授](#)

地方品牌及市場學
可持續旅遊
自然旅遊
康樂規劃及管理

陳永勤教授
[教授](#)

水文學與水資源管理
氣象學與氣候學
環境評價與模擬

Dr. CHIU Hon Chim (PhD, The University of Hong Kong)
[Part-time Lecturer](#)

Physical Geography
Geomorphology
Natural Hazards

Prof. CHUNG King Lam, Calvin (PhD, University College London)
[Assistant Professor](#)

Geographies of State Restructuring
Politics and Practice of Spatial Planning
Political Ecology and Environmental Policy

Dr. Murat ES (PhD, UNC - Chapel Hill)
[Lecturer](#)

Ethno-national Belonging, Race and Multiculturalism
Transnational Migration
Religion and Secularism
Right to the City
Urban Development

Prof. FUNG Tung (PhD, University of Waterloo)
[Professor](#)
[Department Chairperson](#)
[Director, Institute of Future Cities](#)
[Associate Director, Institute of Environment, Energy & Sustainability](#)

Remote Sensing & GIS
Land Use Changes
Digital Image Analysis

Prof. HE Ying, Sylvia (PhD, University of Southern California)
[Associate Professor](#)

Transportation Planning and Policy
Land Use and Built Environment
Urban Economics

Prof. HUANG Bo (PhD, Chinese Academy of Sciences)
[Professor](#)
[Associate Director, Institute of Space and Earth Information Science](#)

Geographical Information Systems
Remote Sensing
Spatiotemporal Intelligence for Land Use and Transportation Planning

Dr. HUANG Yefang, Lucy (PhD, The Chinese University of Hong Kong)
[Senior Lecturer](#)

Regional Development
Mathematical Modelling
Urban Studies
Statistical Applications in Geography

招侃潛博士
[兼職講師](#)

自然地理
地貌學
自然災害

鍾璟霖教授
[助理教授](#)

國家重構的地理特質
空間規劃政治與實踐
政治生態學與環境政策

Murat Es博士
[講師](#)

民族－國家的歸屬感・種族與多元文化
跨國遷移
宗教與世俗主義
城市權利
城市發展

馮通教授
[教授](#)
[系主任](#)
[未來城市研究所所長](#)
[環境・能源及可持續發展研究所副所長](#)

遙感及地理信息系統
土地利用變化
數字圖像分析

何穎教授
[副教授](#)

交通規劃和政策
土地利用
城市經濟

黃波教授
[教授](#)
[太空與地球信息科學研究所副所長](#)

地理資訊系統
遙感
時空智能與土地利用－交通規劃

黃葉芳博士
[高級講師](#)

區域發展研究
數學模型
都市研究
地理統計分析

Prof. KWAN Mei Po (PhD, University of California, Santa Barbara)
[Choh-Ming Li Professor of Geography and Resource Management](#)
[Director, Institute of Space and Earth Information Science](#)

GIS
Society, Space and Environments
Cities and Metropolitan Areas

Prof. LAI Yuk Fo, Derrick (PhD, McGill University)
[Associate Professor](#)
[Director, Centre for Environmental Policy and Resource Management](#)

Wetland Greenhouse Gas Exchange
Urban Ecology and Biogeochemistry
Ecosystem Creation and Restoration

Prof. LAM Kin Che (PhD, University of New England)
[Adjunct Professor](#)

Environmental Assessment
Environmental Policy Analysis
Noise Assessment and Planning

Prof. LAU Ngar-cheung (PhD, University of Washington)
[Emeritus Professor](#)

Structure and Dynamics of Atmospheric Circulation Systems
Large-Scale Air-Sea Interaction
Regional Impacts of Climate Change

Prof. LEE Fung, Harry (PhD, The University of Hong Kong)
[Associate Professor](#)
[Director, MSc Programme in Geoinformation Science](#)

Human Geography
Climate-man Relationship
Sustainable Development

Dr. LEE Wai Ying, Joanna (PhD, The Chinese University of Hong Kong)
[Professional Consultant](#)

Urban Planning
Globalization and World City
Urban Development and Theories

Prof. LEUNG Cheuk-fai, Jimmy (MPhil, University College London)
[Adjunct Professor](#)

Strategic Planning and Regional Cooperation
Urban Planning Practices
Land Use Planning and Urbanism

Prof. LEUNG Yee (PhD, University of Colorado)
[Emeritus Professor](#)

Quantitative Methods
Spatial Analysis and Decision Support Systems
Urban and Regional Analysis

關美寶教授
卓敏地理與資源管理學教授
[太空與地球信息科學研究所所長](#)

地理信息系統
社會、空間與環境
城市與都會區

黎育科教授
[副教授](#)
[環境政策和資源管理研究中心主任](#)

濕地溫室氣體交換
城市生態及生物地球化學
生態系統創造及修復

林健枝教授
[客座教授](#)

環境評價
環境政策分析
噪聲評價與規劃

劉雅章教授
[榮休教授](#)

大氣環流系統的結構及動力
大尺度海氣交互作用
氣候變遷的地區性影響

李峯教授
[副教授](#)
[地理信息科學理學碩士課程主任](#)

人文地理
人與氣候的關係
可持續發展

李慧瑩博士
[專業顧問](#)

城市規劃
全球化及世界城市研究
都市發展

梁焯輝教授
[客座教授](#)

策略規劃及區域合作
城市規劃實務
土地利用規劃及都市主義

梁怡教授
[榮休教授](#)

計量方法
空間分析及決策支援系統
城市與區域分析

Prof. LI Jing, Victor (PhD, The Hong Kong Polytechnic University)
[Assistant Professor](#)

Housing Policy for Inclusive Development
Homeownership, Housing Pathway and Inequality
Urbanization and Regional Disparity
Carbon Emission and Green Building

Prof. LIN Hui (PhD, State University of New York at Buffalo)
[Emeritus Professor](#)

GIS
Remote Sensing
Cartography
Virtual Geographical Environment
Spatial Data Mining

Prof. LING Kar Kan (MSc, The University of Hong Kong)
[Adjunct Professor](#)

Urban Planning

Prof. MARAFA Lawal M. (PhD, The Chinese University of Hong Kong)
[Professor](#)
[Director, MSc Programme in Sustainable Tourism](#)

Tourism and Recreation Studies
Ecotourism
Tourism and Environment
Natural Heritage
Natural Resources Management

Prof. NG Mee Kam (PhD, University of California, Los Angeles)
[Professor](#)
[Department Vice-Chairperson](#)
[Director, Urban Studies Programme](#)
[Associate Director, Hong Kong Institute of Asian Pacific Studies](#)
[Associate Director, Institute of Future Cities](#)

Urban Planning and Governance
Production of Space and the Politics of Planning
Urban Regeneration
Sustainable Development

Prof. SHEN Jianfa (PhD, University of London)
[Professor](#)

Urbanization
Migration
Urban Competitiveness
Urban and Regional Development

Dr. WANG Lang (PhD, Macquarie University)
[Lecturer](#)

Meteorology and Climatology
Hydrology and Water Resources Management
Natural Hazards

李偉教授
[助理教授](#)

住房政策之包容性發展
居所權・置業路徑與住房不平等
城鎮化與區域差異
碳排放與綠色樓宇

林琿教授
[榮休教授](#)

地理信息系統
遙感
地圖學
虛擬地理環境
空間數據挖掘

凌嘉勤教授
[客座教授](#)

城市規劃

馬路華教授
[教授](#)
[可持續旅遊社會科學碩士課程主任](#)

旅遊及休閒研究
生態旅遊
旅遊及環境
自然遺產
自然資源管理

伍美琴教授
[教授](#)
[副系主任](#)
[城市研究課程主任](#)
[香港亞太研究所副所長](#)
[未來城市研究所副所長](#)

城市規劃與管治
空間再造與規劃政治
都市更新
可持續發展

沈建法教授
[教授](#)

城市化
人口遷移
城市競爭力
城市與區域發展

王朗博士
[講師](#)

氣候學與氣象學
水文與水資源管理
自然災害

Dr. WONG Kwan Kit, Frankie (PhD, The Chinese University of Hong Kong)
Senior Lecturer
Associate Dean (Student Affairs), Faculty of Social Science

Digital Image Analysis
Vegetation Classification and Mapping
Spatial Modeling

Prof. WONG Fook Yee (PhD, The University of Hong Kong)
Adjunct Professor

Countryside Recreation
Nature Conservation
Planning and Management of Protected Areas
Environmental Ethics

Prof. XU Jiang (PhD, The University of Hong Kong)
Professor
Associate Dean (Research), Faculty of Social Science

Urban Planning and Urban Governance
Regional Development and Regional Governance
Inter-city Competition and Cooperation
Land Use System in China
Pearl River Delta Studies

Prof. XU Yuan (PhD, Princeton University)
Associate Professor
Graduate Division Head

Energy Resources, Conversion, and Consumption
Environmental Policy
Sustainable Development

Prof. YEUNG Yue-man (PhD, The University of Chicago)
Emeritus Professor

Pacific Asia & Third World Development
Globalization
Urban Housing

Prof. YIM Hung Lam, Steve (PhD, The Hong Kong University of Science and Technology)
Adjunct Associate Professor

Regional and Urban Air Quality
Urban Climatology

王君傑博士
高級講師
社會科學院副院長（學生事務）

數碼遙感影像分析
植被分類
空間數據模擬分析

王福義教授
客座教授

郊野康樂
自然保育
保護區的策劃和管理
環境倫理

徐江教授
教授
社會科學院副院長（研究）

城市規劃與管治
區域發展與區域管治
城市競爭與合作
中國土地利用制度
珠江三角洲研究

徐袁教授
副教授
研究院學部主任

能源資源、轉化和消費
環境政策
可持續發展

楊汝萬教授
榮休教授

亞太地區及第三世界國家發展
全球化
都市房屋研究

嚴鴻霖教授
客座副教授

區域及城市空氣質素
城市氣候學



香港中文大學
The Chinese University of Hong Kong

Department of Geography and Resource Management
2nd Floor, Wong Foo Yuan Building, The Chinese University of Hong Kong,
Shatin, N.T., Hong Kong

香港新界沙田王福元樓二樓
香港中文大學地理與資源管理學系

Tel 電話 : (852) 3943 6532

Fax 傳真 : (852) 2603 5006

Website 網址 : <https://www.grm.cuhk.edu.hk>

Email 電郵 : geography@cuhk.edu.hk



This brochure is printed on environmentally friendly paper
本刊物以環保紙印製